

Maldives Land and Survey Authority,

MINISTRY OF HOUSING AND INFRASTRUCTURE

Ameenee Magu, Maafannu, Male', 20392, Maldives.

Office (PABX): +(960) 3004300, Fax: +(960) 3004254

Email: survey@mhe.gov.mv

Web: www.surveyofmaldives.gov.mv, www.mhe.gov.mv



CONTROL POINT DETAILS	Station Number <i>PSM5280</i>
Coordinate Information	
Geodetic	Grid
WGS 84	UTM Zone 43
Lat: 04° 28' 53.1768"	E: 321744.2400
Long: 73° 23' 36.2040"	N: 495538.9500
Ellp Height:	Orth Height: +0.743 m
Island Name: North Kaafu Atoll Hembadhu	Date: 23 rd – 24 th May 2012

Monument description & method of survey:

- PSM5280 monument type - Type A.
- The coordinates (E, N) is Geo referenced using *Trimble GeoExplorer (Geo XH - 2008 Series)*
- Level was determined using tide data provided by Met.

General site condition & access:

- PSM5280 was to be established in the vegetation line of the island.
- PSM5280 is located on North Kaafu Atoll Hembadhu on the Staff Area near football ground.
- PSM5280 is located in an area which is easy to access and locate.

Owner: *Vivanta, Taj Coral Reef Maldives*




DOWN VIEW



NORTH VIEW



EAST VIEW



TOP VIEW



SOUTH VIEW



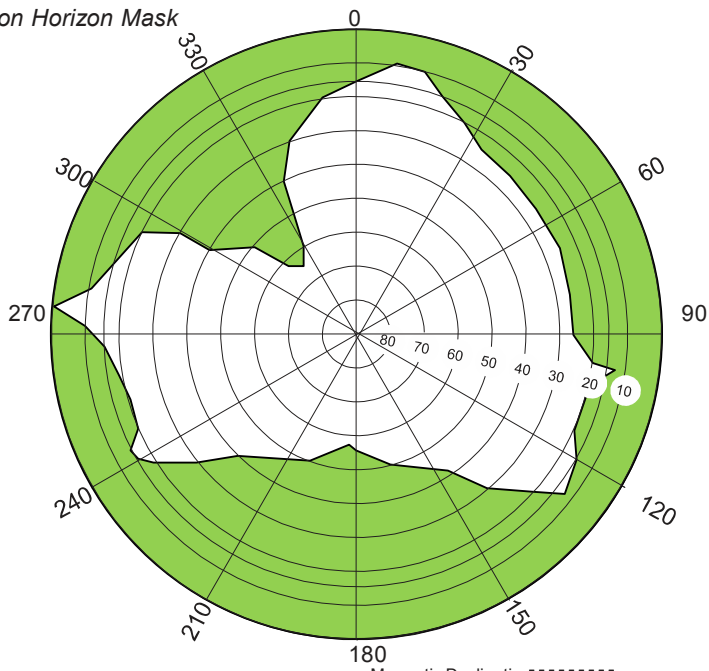
WEST VIEW

SITE INFORMATION

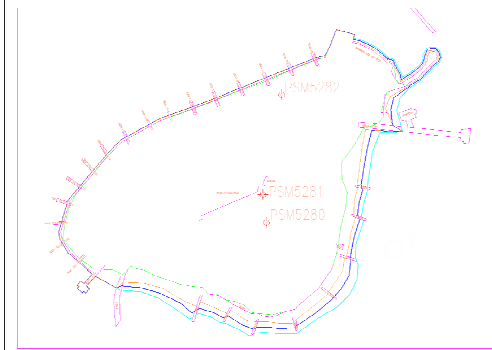
Station Number

P S M 5 2 8 0

Station Horizon Mask

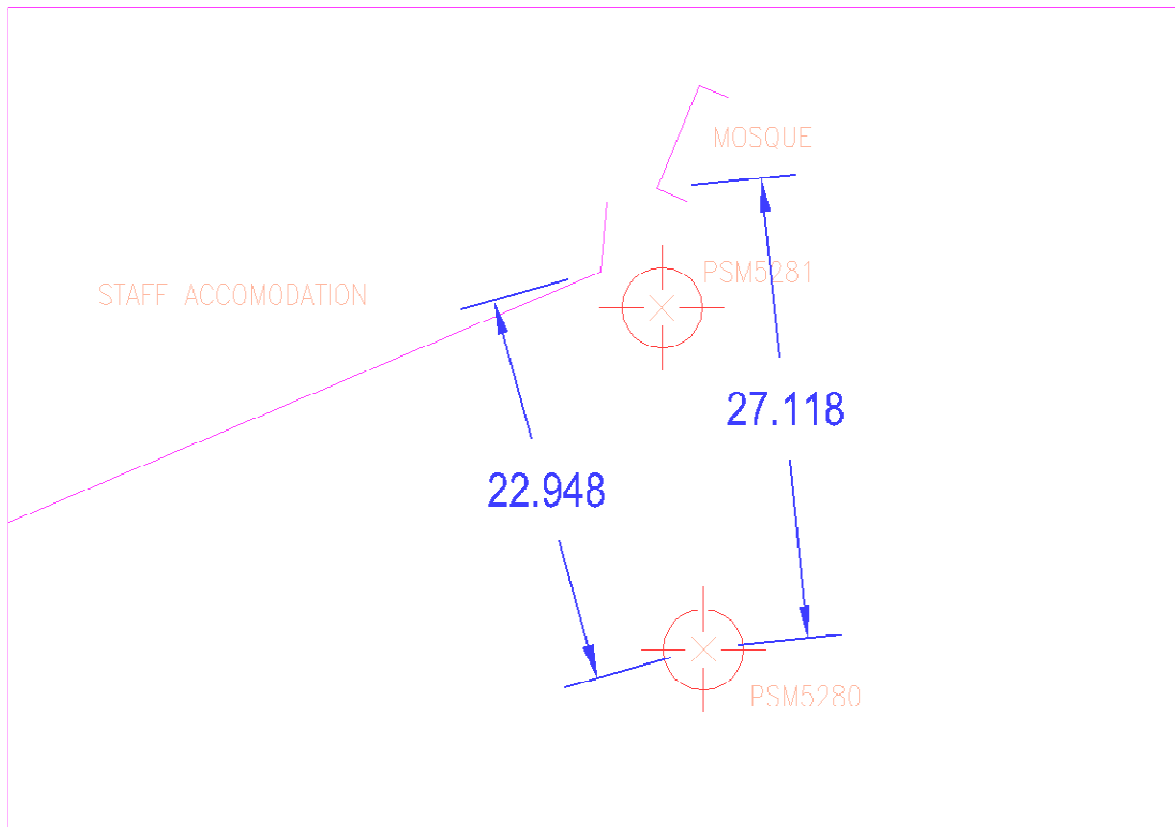
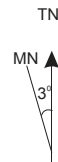


Locality



Height above Marker that horizon was mapped from 1.500 m

Magnetic Declination -----
 Declination applied to this figure?
 Yes No



Sketched by: Hazim Rasheed (Hardy)

Scale: Not to scale

Date: 23rd/24th May 2012

Maldives Land and Survey Authority,

MINISTRY OF HOUSING AND INFRASTRUCTURE

Ameenee Magu, Maafannu, Male', 20392, Maldives.

Office (PABX): +(960) 3004300, Fax: +(960) 3004254

Email: survey@mhe.gov.mv

Web: www.surveyofmaldives.gov.mv, www.mhe.gov.mv



CONTROL POINT DETAILS	Station Number PSM5281
Coordinate Information	
Geodetic	Grid
WGS 84	UTM Zone 43
Lat: 04° 28' 53.8284"	E: 321741.7784
Long: 73° 23' 36.1250"	N: 495558.9722
Ellp Height:	Orth Height: +0.841 m
Island Name: North Kaafu Atoll Hembadhu	Date: 23 rd – 24 th May 2012

Monument description & method of survey:

- PSM5281 monument type - Type A.
- The coordinates (E, N) is derived after computation using PSM 5280
- Level was determined using tide data provided by Met.

General site condition & access:

- PSM5281 was to be established in the vegetation line of the island.
- PSM5281 is located on North Kaafu Atoll Hembadhu on the Staff Area near football ground.
- PSM5281 is located in an area which is easy to access and locate.

Owner: Vivanta, Taj Coral Reef Maldives



DOWN VIEW



NORTH VIEW



EAST VIEW



TOP VIEW



SOUTH VIEW



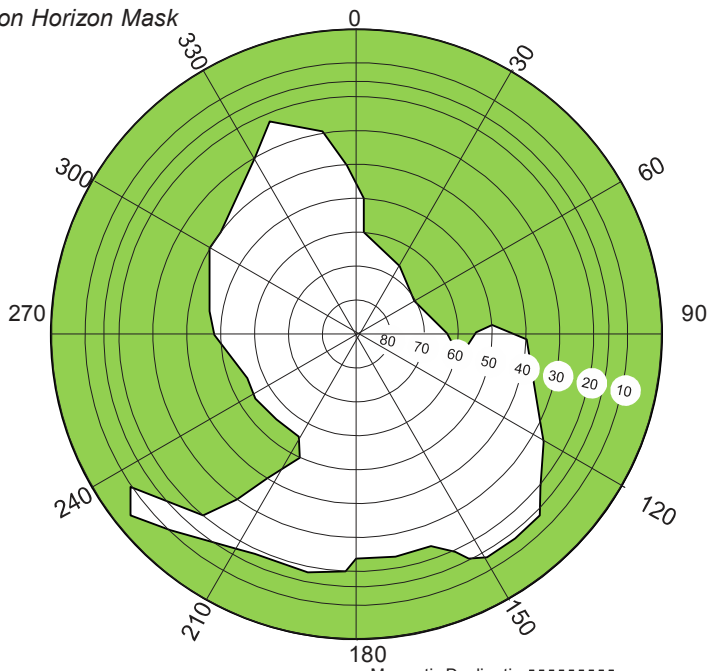
WEST VIEW

SITE INFORMATION

Station Number

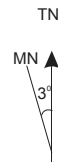
P S M 5 2 8 1

Station Horizon Mask

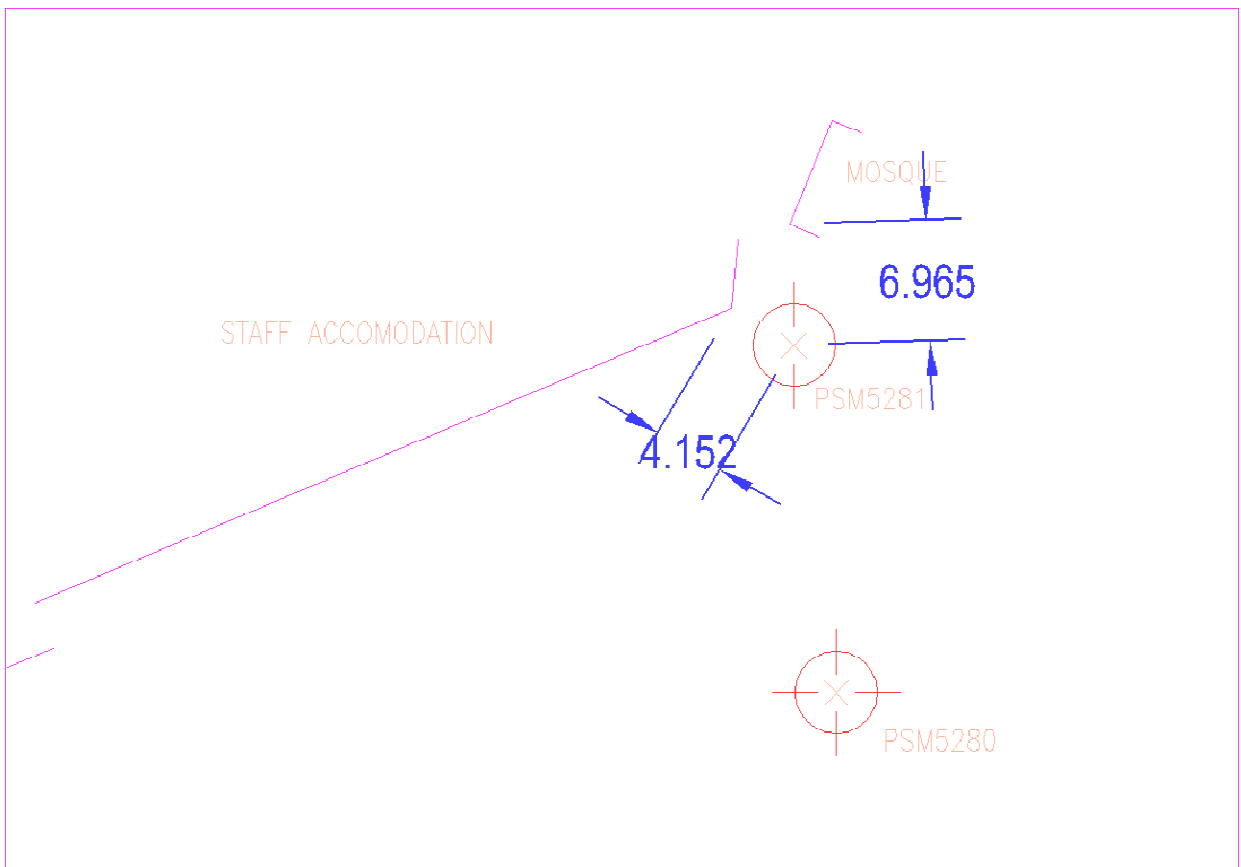
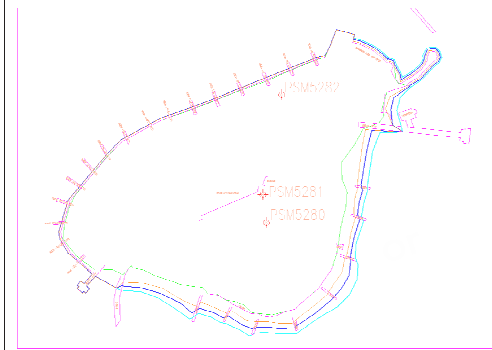


Height above Marker that horizon was mapped from 1.500 m

Magnetic Declination -----
 Declination applied to this figure?
 Yes No



Locality



Sketched by: Hazim Rasheed (Hardy)

Scale: Not to scale

Date: 23rd/24th May 2012

Maldives Land and Survey Authority,

MINISTRY OF HOUSING AND INFRASTRUCTURE

Ameenee Magu, Maafannu, Male', 20392, Maldives.

Office (PABX): +(960) 3004300, Fax: +(960) 3004254

Email: survey@mhe.gov.mv

Web: www.surveyofmaldives.gov.mv, www.mhe.gov.mv



CONTROL POINT DETAILS	Station Number PSM5282
Coordinate Information	
Geodetic	Grid
WGS 84	UTM Zone 43
Lat: 04° 28' 56.1540"	E: 321755.1930
Long: 73° 23' 36.5530"	N: 495630.3811
Ellp Height:	Orth Height: +1.008 m
Island Name: North Kaafu Atoll Hembadhu	Date: 23 rd – 24 th May 2012

Monument description & method of survey:

- PSM5282 monument type - Type A.
- The coordinates (E, N) is derived after computation using PSM 5280
- Level was determined using tide data provided by Met.

General site condition & access:

- PSM5282 was to be established in the vegetation line of the island.
- PSM5282 is located on North Kaafu Atoll Hembadhu near Guest Rooms 103, 104, 105 and 106.
- PSM5282 is located in an area which is easy to access and locate.

Owner: Vivanta, Taj Coral Reef Maldives



DOWN VIEW



NORTH VIEW



EAST VIEW



TOP VIEW



SOUTH VIEW



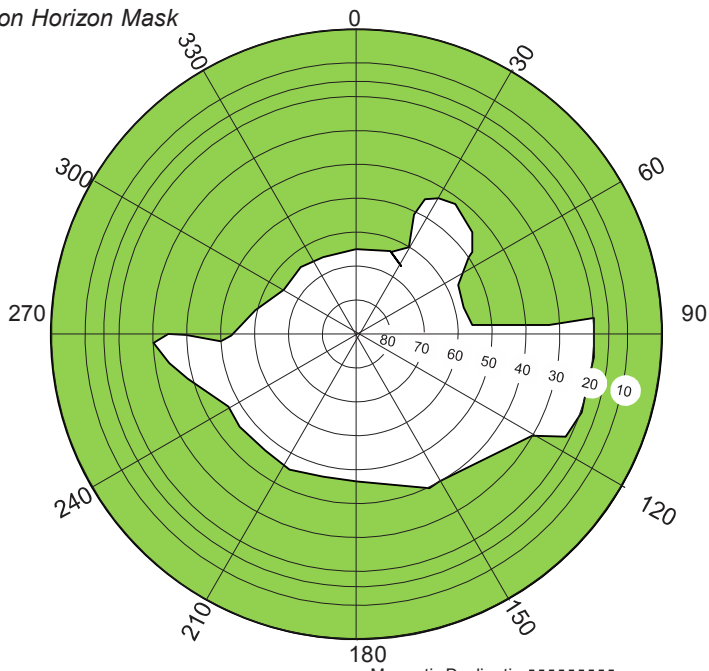
WEST VIEW

SITE INFORMATION

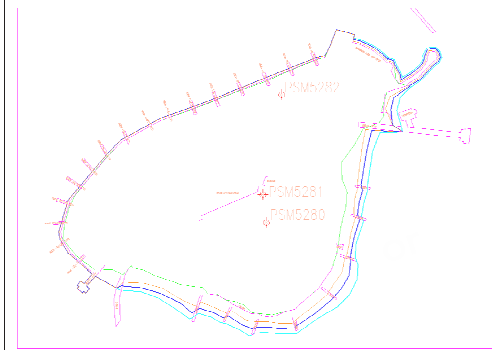
Station Number

P S M 5 2 8 2

Station Horizon Mask

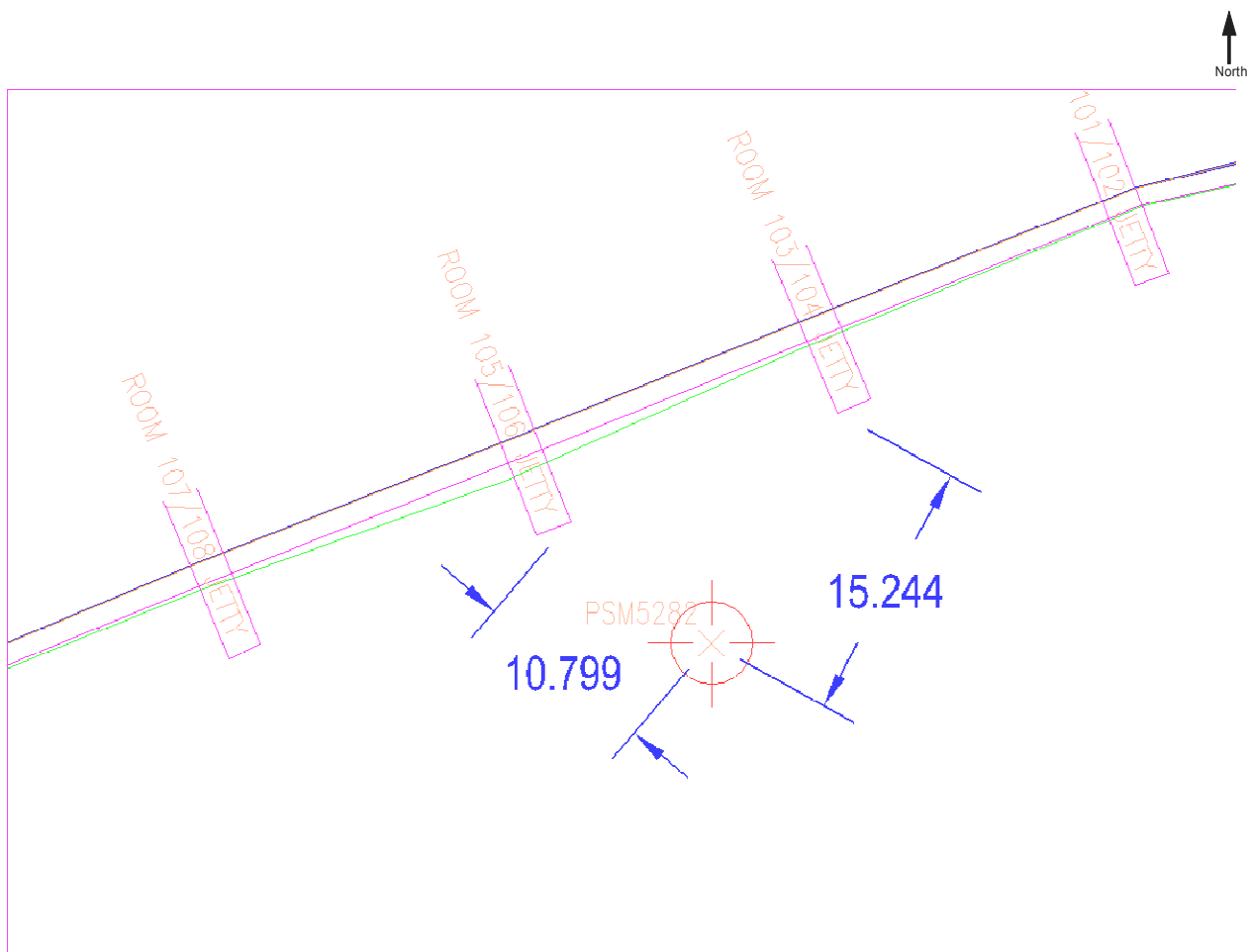
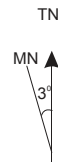


Locality



Height above Marker that horizon was mapped from 1.500 m

Magnetic Declination -----
Declination applied to this figure?
 Yes No



Sketched by: Hazim Rasheed (Hardy)

Scale: Not to scale

Date: 23rd/24th May 2012